

# Public Document Pack

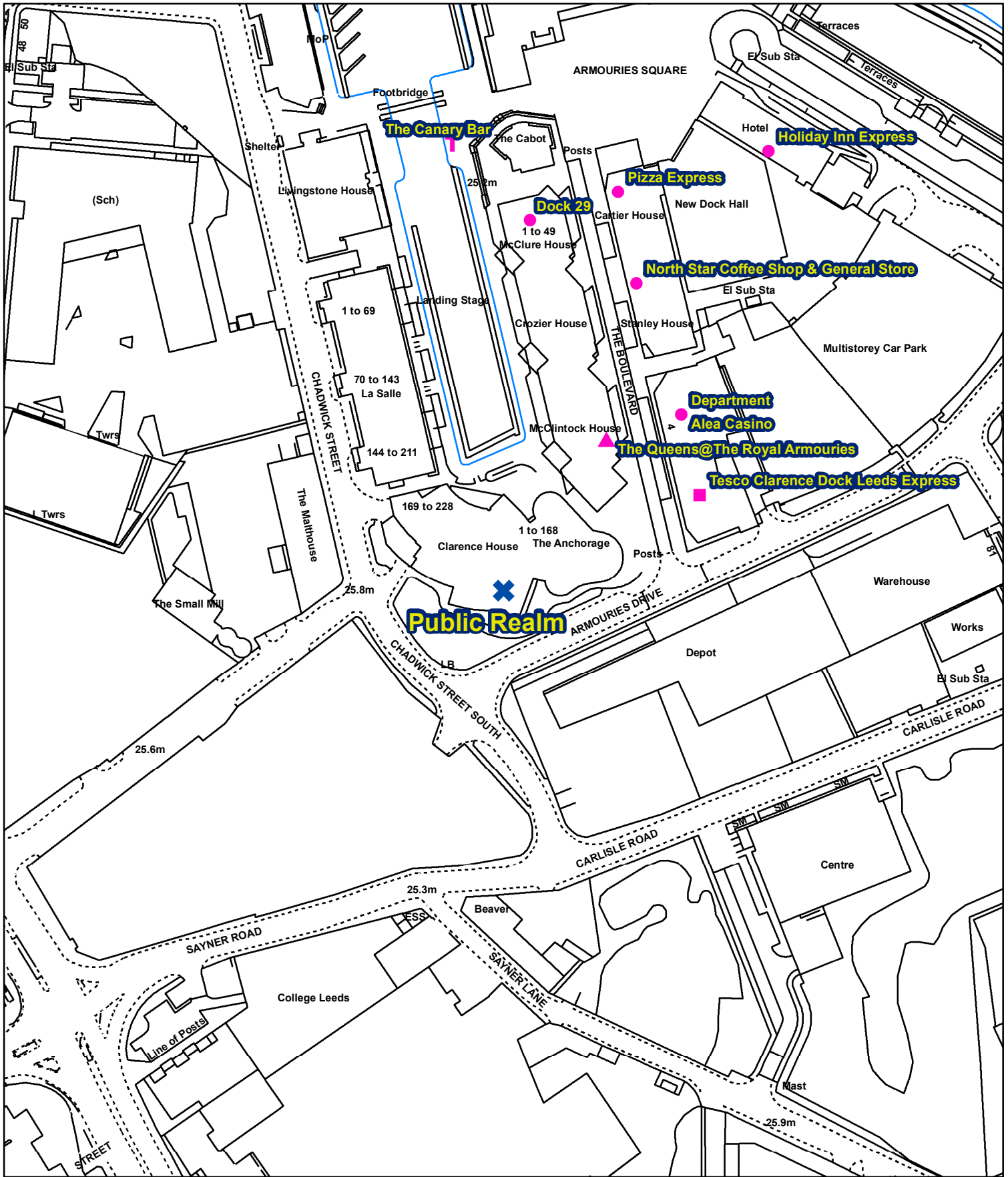
SUPPLEMENTARY INFORMATION

LICENSING SUB COMMITTEE – 5<sup>TH</sup> SEPTEMBER 2023

AGENDA ITEM 7 - Application for the grant of a premises licence for Public Realm  
Leeds Dock, Armouries Drive, Hunslet, Leeds – AMENDED LOCATION MAP

This page is intentionally left blank





# Appendix 7



This map is based upon the Ordnance Survey's digital data with the permission of the Ordnance Survey on behalf of the controller of Her Majesty's Stationary Office

© Unauthorised reproduction infringes Crown Copyright and may lead to prosecution or civil proceedings

Leeds City Council O.S. Licence No 1000019567  
© Crown Copyright all rights reserved

| Key   |                        |
|---|------------------------|
|    | On licence             |
|  | Late night refreshment |
|    | Off licence            |
|  | Other                  |

This page is intentionally left blank